









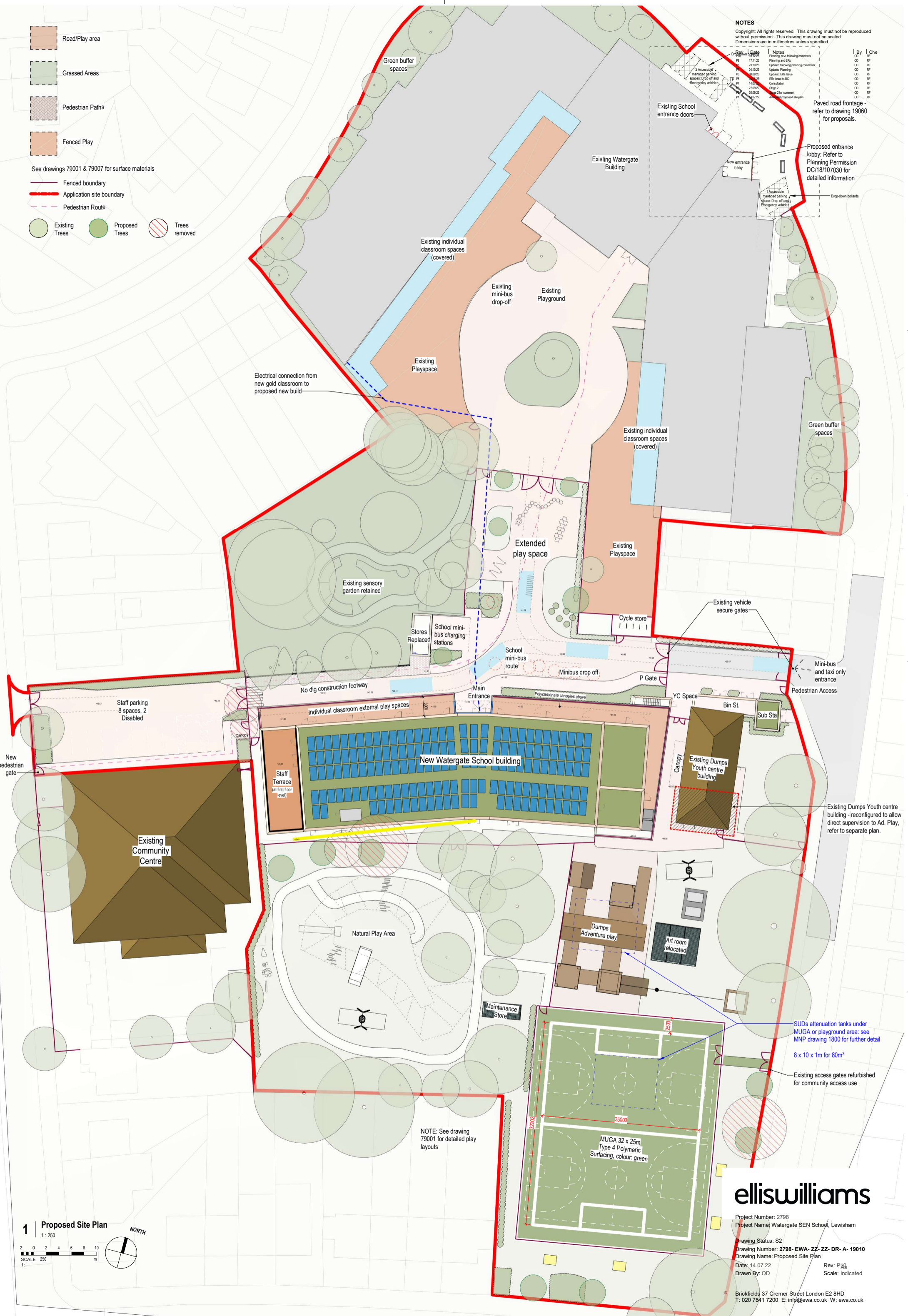


-  Road/Play area
  -  Grassed Areas
  -  Pedestrian Paths
  -  Fenced Play
- See drawings 79001 & 79007 for surface materials
-  Fenced boundary
  -  Application site boundary
  -  Pedestrian Route
-  Existing Trees
  -  Proposed Trees
  -  Trees removed

**NOTES**  
Copyright: All rights reserved. This drawing must not be reproduced without permission. This drawing must not be scaled. Dimensions are in millimetres unless specified.

Drawn	Date	Notes	By	Che
OD	17.11.23	Planning and ERs	OD	RF
RF	23.10.23	Updated following planning comments	OD	RF
RF	04.10.23	Updated Planning	OD	RF
RF	09.09.23	Updated ERs Issue	OD	RF
RF	08.08.23	ERs Issue to BGS	OD	RF
RF	14.07.23	Consultation	OD	RF
RF	27.09.22	Stage 2	OD	RF
RF	20.09.22	For comment	OD	RF
RF	14.07.22	Approved proposed site plan	OD	RF



Paved road frontage - refer to drawing 19060 for proposals.

Proposed entrance lobby: Refer to Planning Permission DC/18/107030 for detailed information

Electrical connection from new gold classroom to proposed new build

Existing Dumps Youth centre building - re-configured to allow direct supervision to Ad. Play, refer to separate plan.

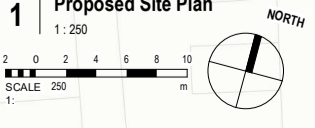
SUDs attenuation tanks under MUGA or playground area: see MNP drawing 1800 for further detail  
8 x 10 x 1m for 80m<sup>3</sup>

Existing access gates refurbished for community access use

NOTE: See drawing 79001 for detailed play layouts

**1 Proposed Site Plan**  
1:250

SCALE 250  
1:1



**elliswilliams**

Project Number: 2798  
Project Name: Watergate SEN School, Lewisham

Drawing Status: S2  
Drawing Number: 2798- EWA- ZZ- ZZ- DR- A- 19010  
Drawing Name: Proposed Site Plan  
Date: 14.07.22  
Drawn By: OD  
Rev: P10  
Scale: Indicated

Brickfields 37 Cremer Street London E2 8HD  
T: 020 7841 7200 E: info@ewa.co.uk W: ewa.co.uk